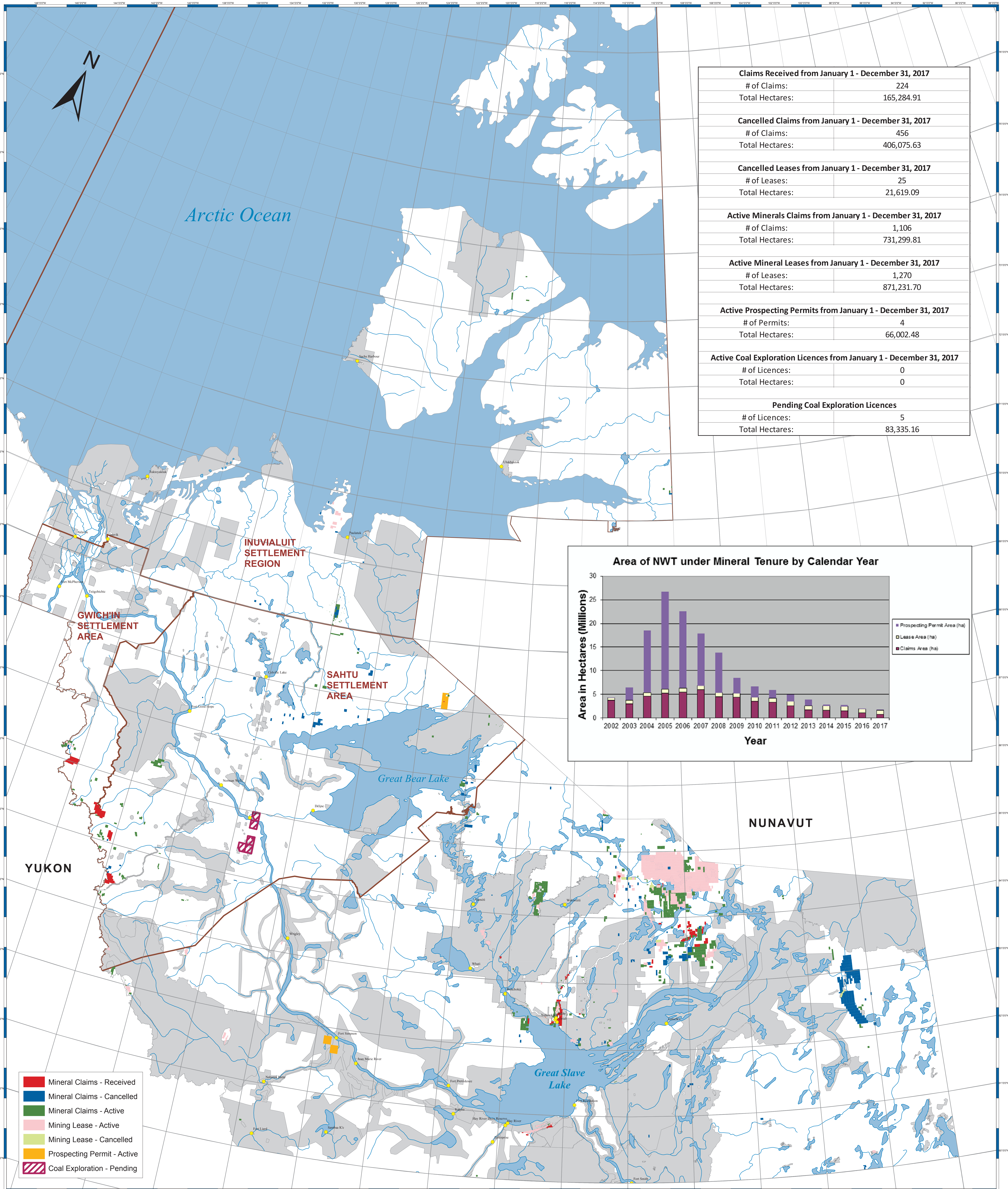
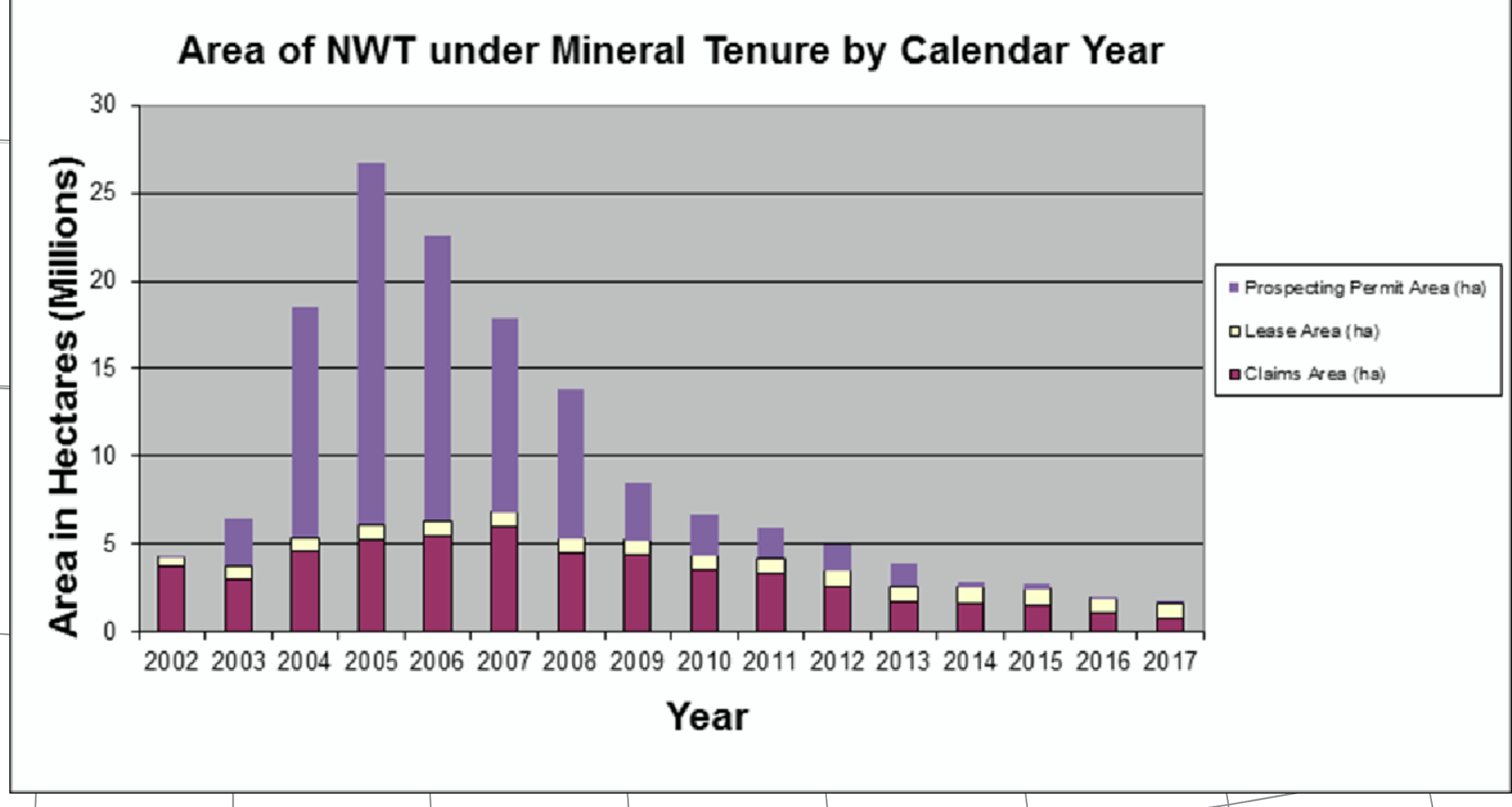


Northwest Territories Mineral Tenure Heat Map - (January 1 - December 31, 2017)

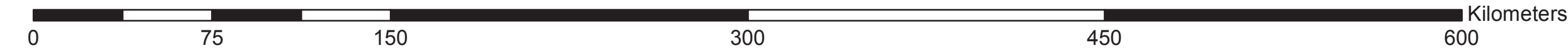


Claims Received from January 1 - December 31, 2017	
# of Claims:	224
Total Hectares:	165,284.91
Cancelled Claims from January 1 - December 31, 2017	
# of Claims:	456
Total Hectares:	406,075.63
Cancelled Leases from January 1 - December 31, 2017	
# of Leases:	25
Total Hectares:	21,619.09
Active Minerals Claims from January 1 - December 31, 2017	
# of Claims:	1,106
Total Hectares:	731,299.81
Active Mineral Leases from January 1 - December 31, 2017	
# of Leases:	1,270
Total Hectares:	871,231.70
Active Prospecting Permits from January 1 - December 31, 2017	
# of Permits:	4
Total Hectares:	66,002.48
Active Coal Exploration Licences from January 1 - December 31, 2017	
# of Licences:	0
Total Hectares:	0
Pending Coal Exploration Licences	
# of Licences:	5
Total Hectares:	83,335.16



- Mineral Claims - Received
- Mineral Claims - Cancelled
- Mineral Claims - Active
- Mining Lease - Active
- Mining Lease - Cancelled
- Prospecting Permit - Active
- ▨ Coal Exploration - Pending

1:2,000,000



PLEASE NOTE:
This map is for illustrative purposes only.
The actual boundaries of features depicted
may not be exactly as shown